



City of La Verne Initial Draft Maps

November 1, 2021

Todd Tatum and Douglas Johnson
National Demographics Corporation

Redistricting Rules and Goals

1. Federal Laws

Equal Population
Federal Voting Rights Act
No Racial Gerrymandering



2. California Criteria for Cities

1. **Geographically contiguous**
2. **Undivided neighborhoods and “communities of interest”**
(Socio-economic geographic areas that should be kept together)
3. **Easily identifiable boundaries**
4. **Compact**
(Do not bypass one group of people to get to a more distant group of people)

Prohibited:

“Shall not favor or discriminate against a political party.”

3. Other Traditional Redistricting Principles

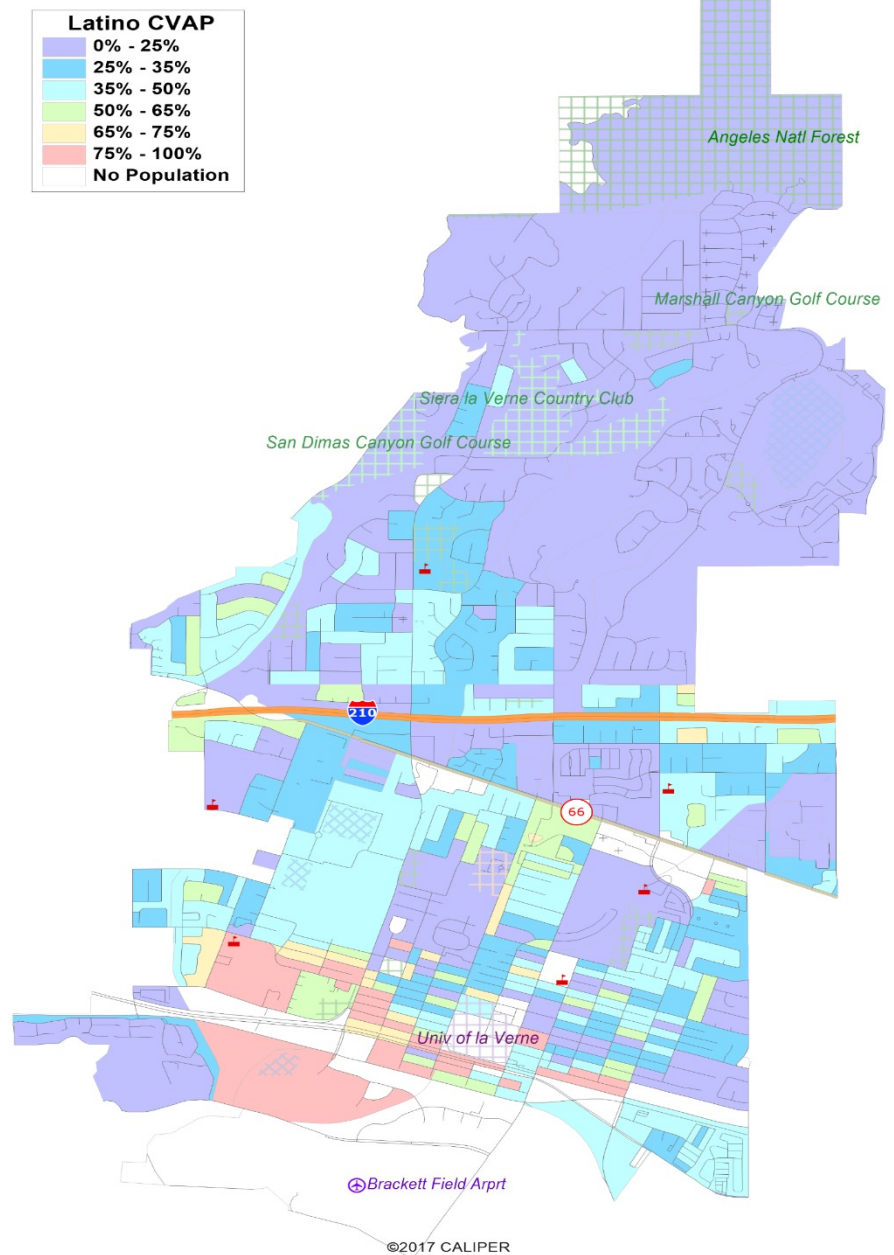
Minimize voters shifted to different election years

Respect voters’ choices / continuity in office

Future population growth

Preserving the core of existing districts

Latino CVAP

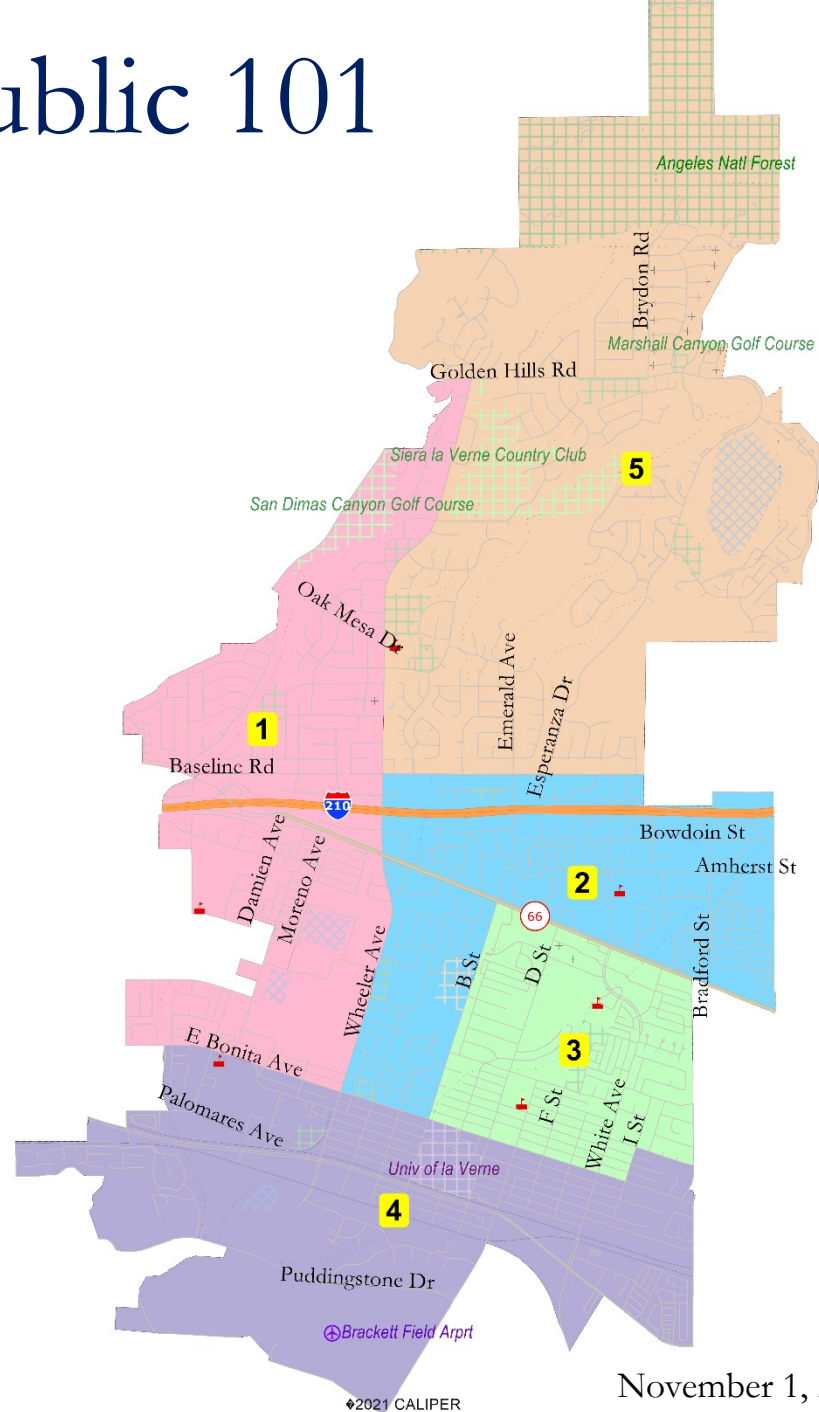
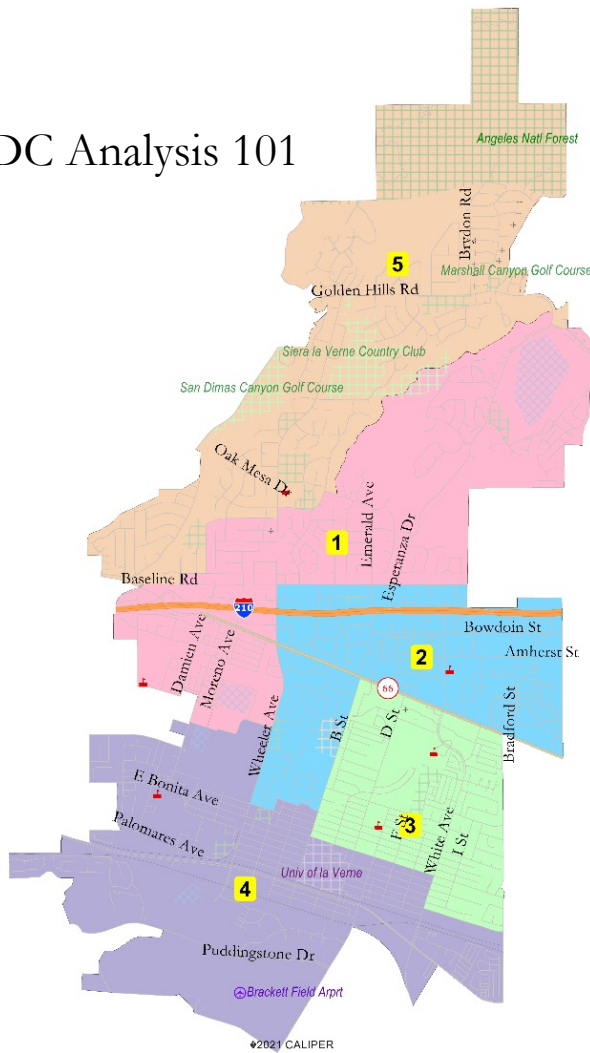


Initial Draft Maps

- ❑ Five initial draft maps received via the DistrictR portal by the October 25 deadline for consideration at this hearing
- ❑ Three of the maps have five districts
- ❑ Two maps have four districts
- ❑ Only “Public 103” is population balanced as shown
- ❑ Public 102 and Public 105 were population balanced using the estimated data in the DistrictR tool and could be balanced by NDC

Public 101

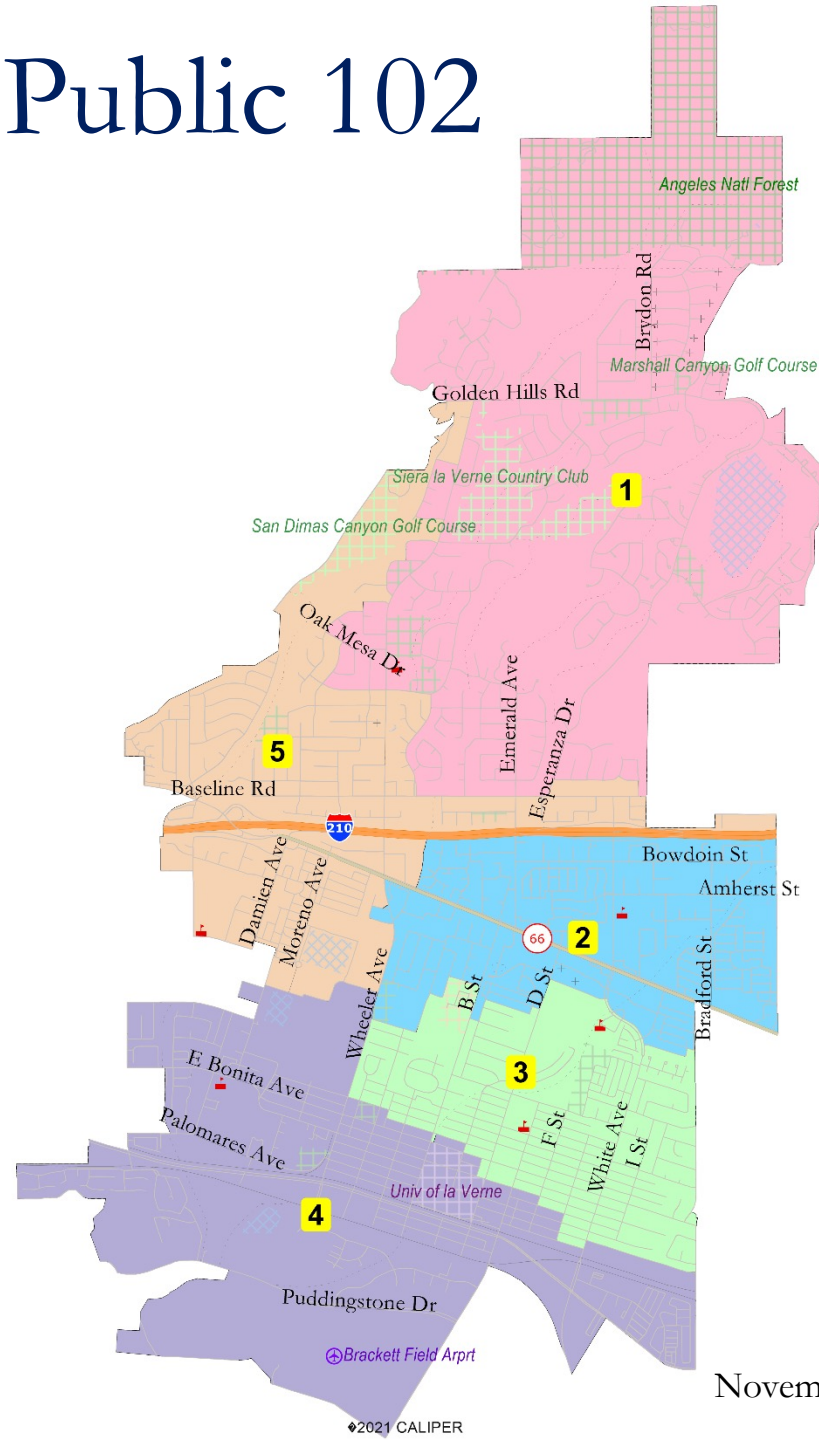
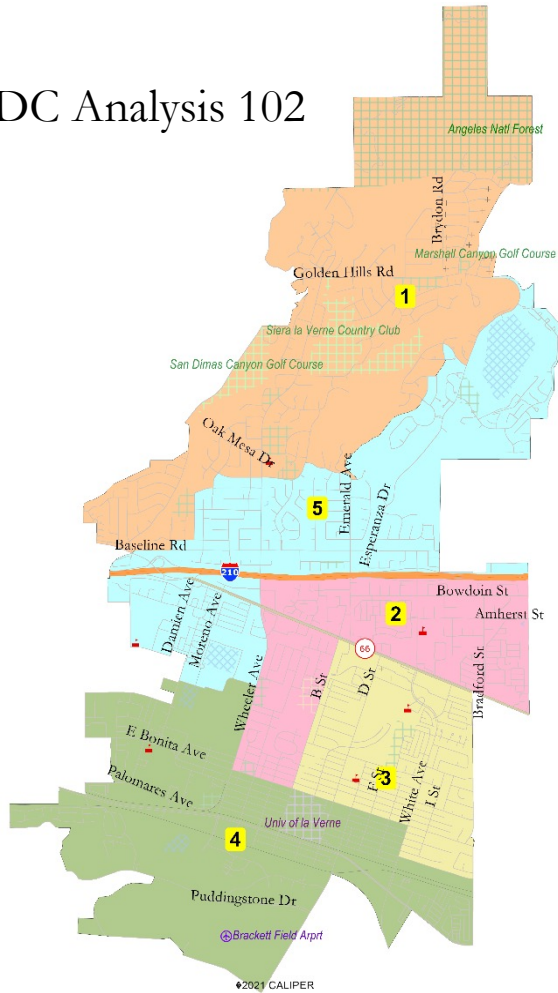
NDC Analysis 101



November 1, 2021

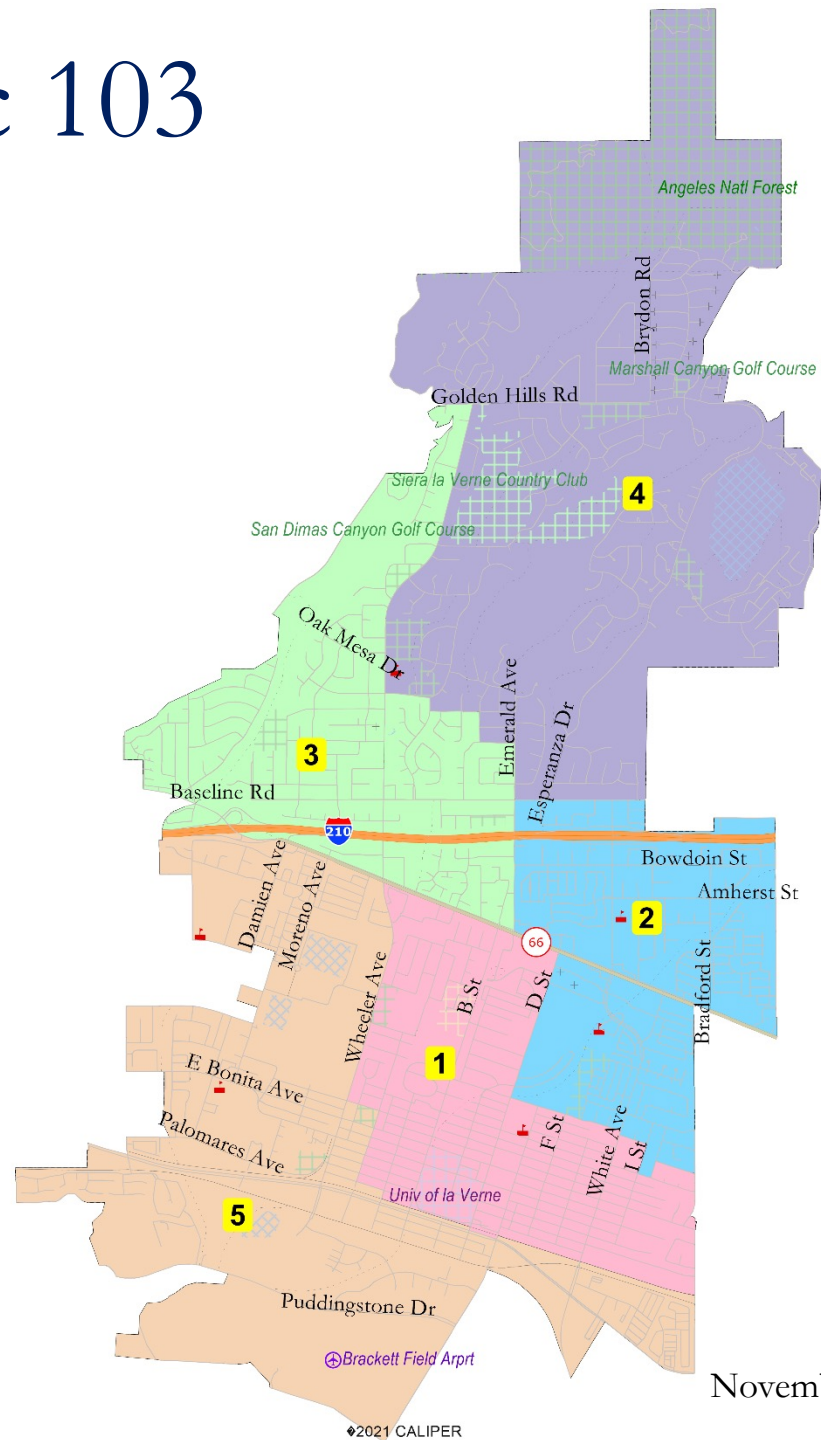
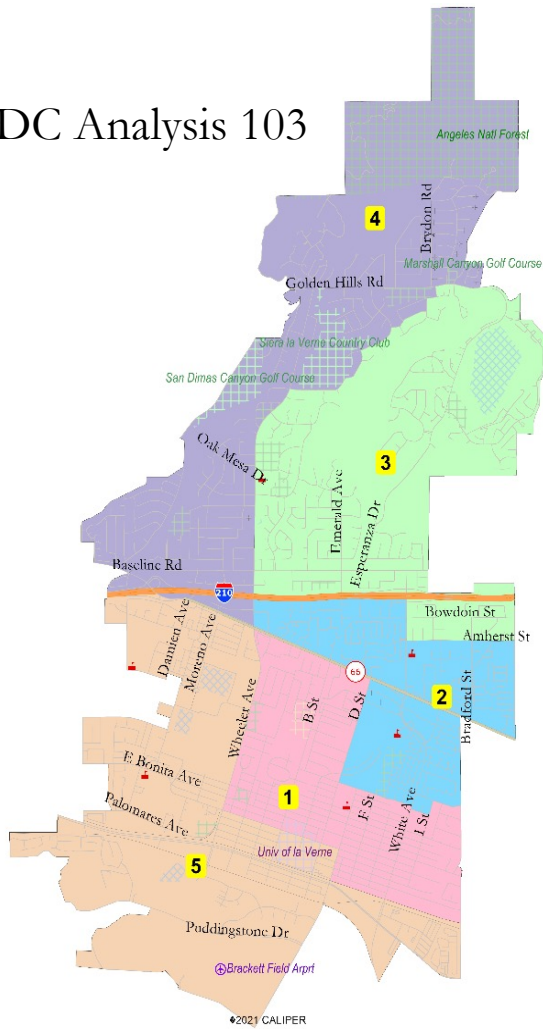
Public 102

NDC Analysis 102



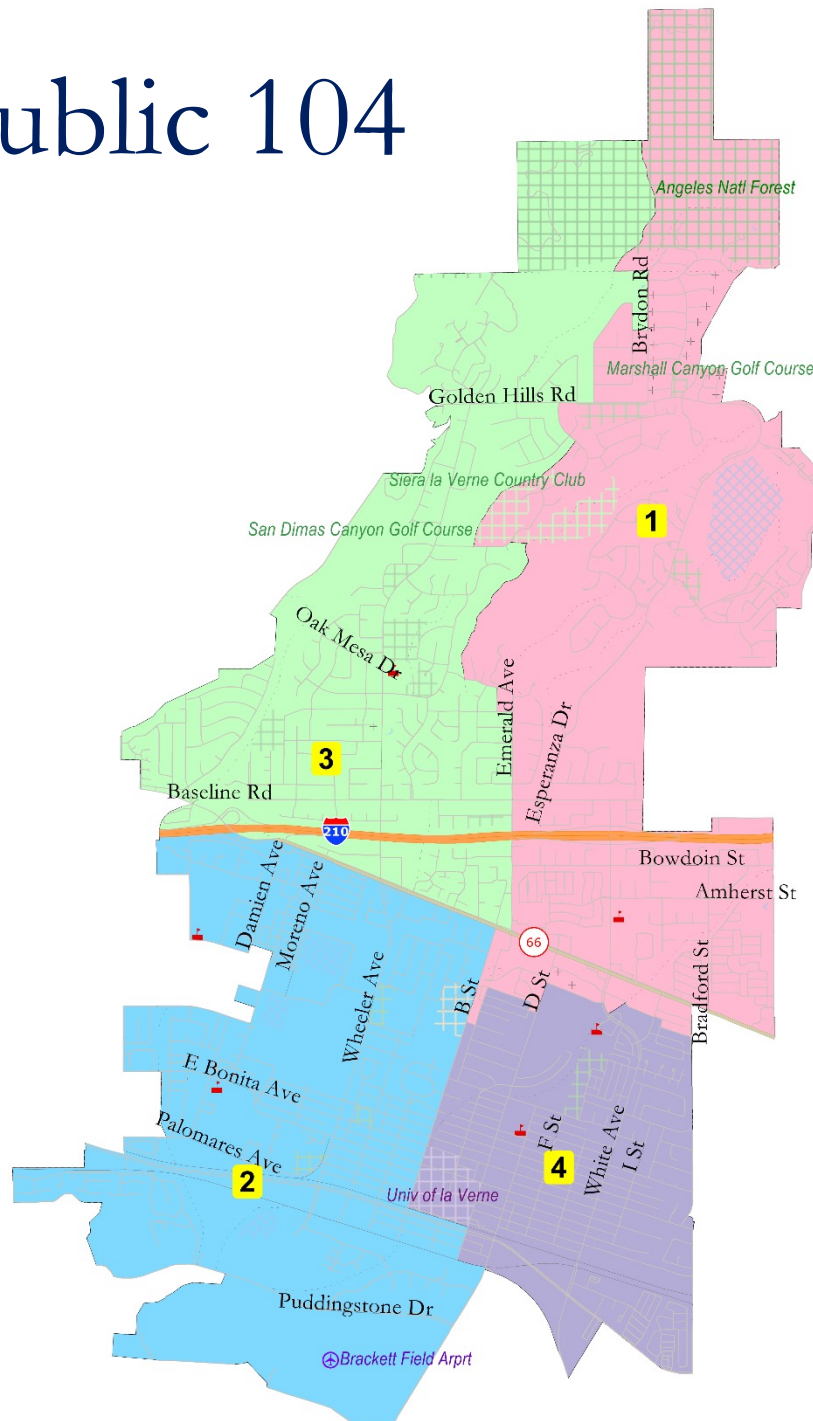
Public 103

NDC Analysis 103



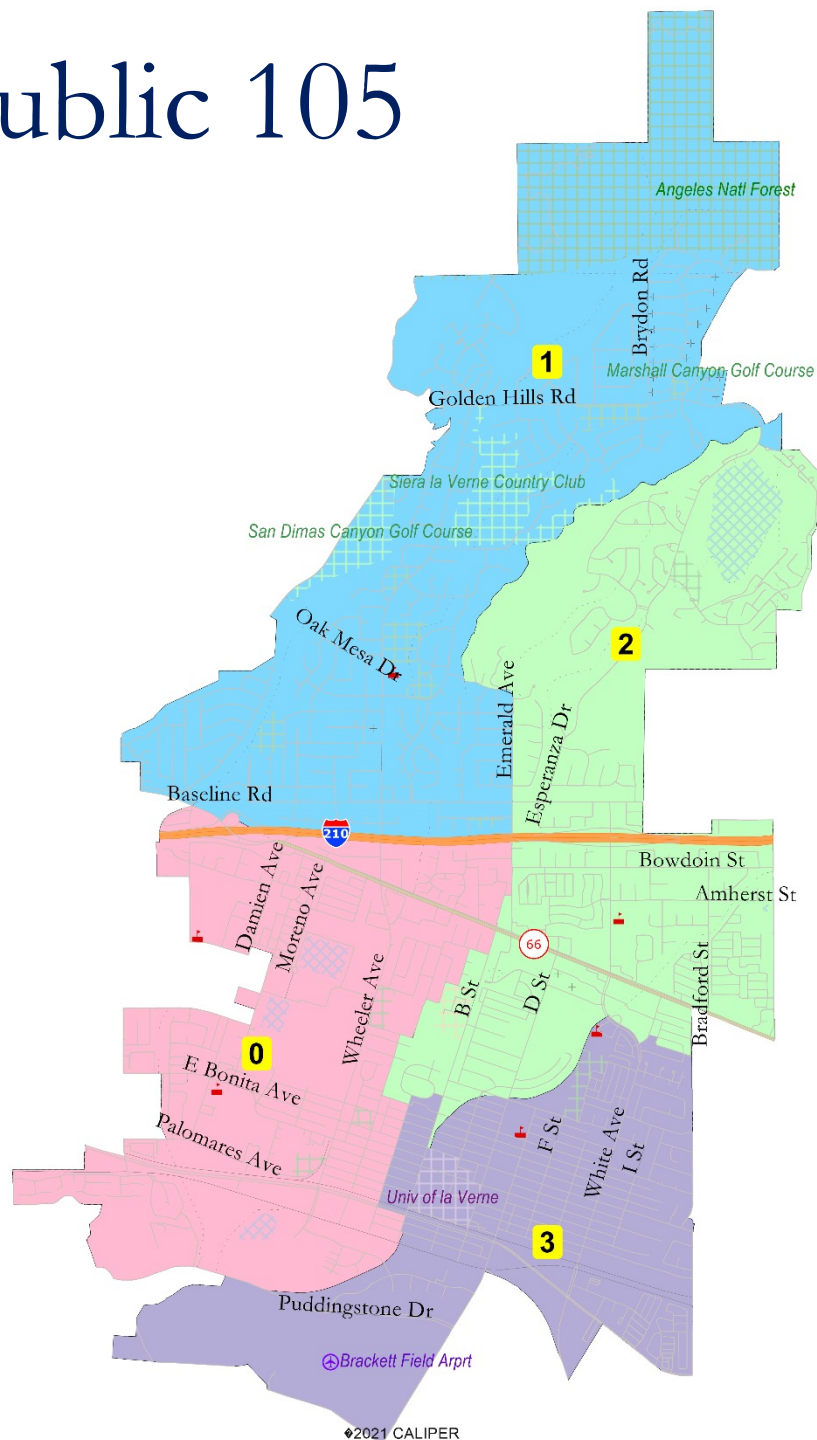
Public 104

Four-district map



Public 105

Four-district map



Discussion

1. Conduct a public hearing
2. Provide direction on what map new or revised maps Council would like to see at the next hearing